




Go across the field to the corner (north), go through the hedge and along the hedge (north) Turn right (east) at the corner, don't go through the hedge by the owl box **5.8**



Follow the path through 2 fields & Smith's Farm and turn left (north) at the end of the drive **5.9**
Go right at the fork and follow the path through the meadows to the end and turn right (south) **5.10**



Turn left (east) through Underhill Farm. Follow the path beside South Drove, through several strip fields



At the large field head diagonally (east) to the far corner **5.11** Go through the hedge into Burton Wood & follow the path to the east. Turn right (south) at the lane **5.12**



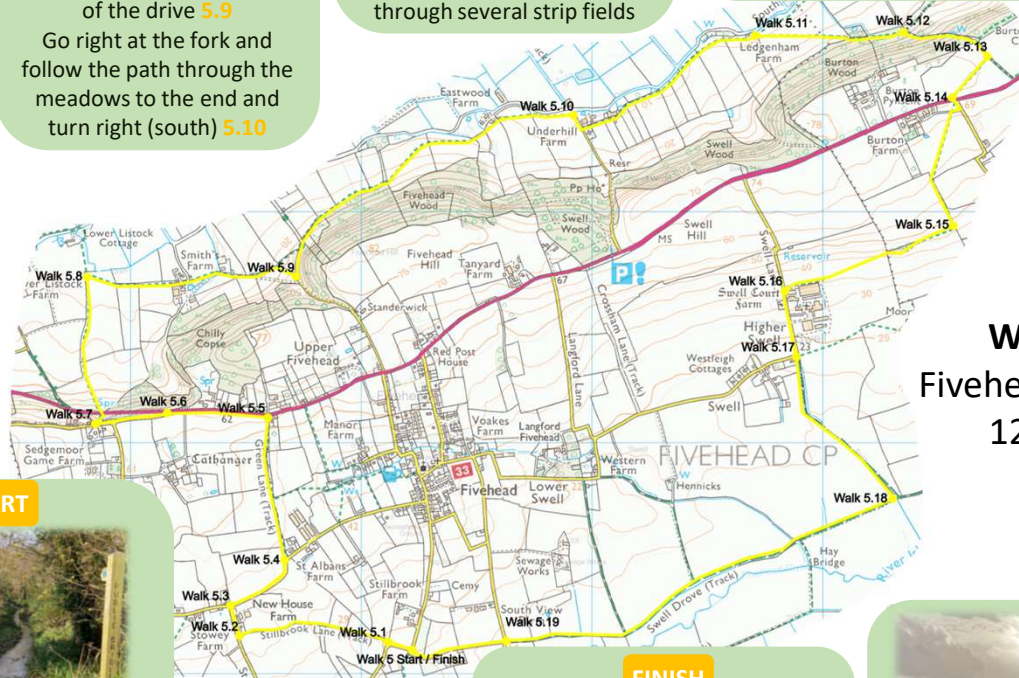
Walk diagonally across the field **5.13** to the A378 and cross the road.

Go down Moortown Lane and turn right (west) towards Pitt Court **5.14**.

Go over the style on the left & head diagonally (south) across the field. Follow the path south and turn left at the corner **5.15**



After the bend, turn left (north) on Green Lane **5.4** Follow to the end, turn left (east) on A378 **5.5** and take the left fork **5.6**. Go past the junction on the left and take the footpath on the right, crossing the A378 **5.7**



Walk 5 Fivehead Parish 12.9km




Go through the hedge at the corner & follow the path across the field to the north side of the barn.



At the junction, turn right (east) on to Stowey Road **5.3**



Walk west along Isle Abbotts Lane, turn right (north west) on to Stillbrook Track **5.1** Follow to the end and turn right (north) on to Stowey Lane **5.2**



Cross the lane **5.19** & head west to the finish



Turn right (west) at the corner **5.18**, follow the path west, through the copse to Isle Brewers Lane



Turn left (south) on the lane **5.16**, follow the lane to the 90 degree bend **5.17**, on to the track heading south