

Diversion Routes:
Swell Lane - Road Closed - Diversion.
 Diversion 01 - Westbound A378 / Butcher's Hill towards Fivehead / Diversion Ends.
 Diversion 02 - Eastbound Langford Close / Butcher's Hill towards A278 / Diversion Ends.

CLIENT: Gigaclear
 Ultrafast Fibre Broadband

PROJECT: GIGACLEAR FIBRE NETWORK

TITLE: TRAFFIC MANAGEMENT
 SWELL LANE (Higher Swell) TAUNTON TA3 6PZ
CARRIAGEWAY WORKS
 (Network Extension - Duct / Fibre)
ROAD CLOSURE - DIVERSION

Scale: NTS
REV: 1.00

Drawn: JP
Checked: CL
09-07-18
09-07-18

DRG.No.: KIER-TM-GIGACLEAR-18-181-01

NOTES:

- All signing and guarding to be set out in accordance with Chapter 8 of the New Roads and Street Works Act
- Works in Carriageway - Network Extension (Duct / Fibre).
- Method of Control - Road Closure - Diversion.
- Diversion routes to be set out on all approaches.
- Road plates to be held on site for emergency access.

Area of Works

Swell Lane Closed for A378 follow diversion


Swell Lane Closed for A378 follow diversion

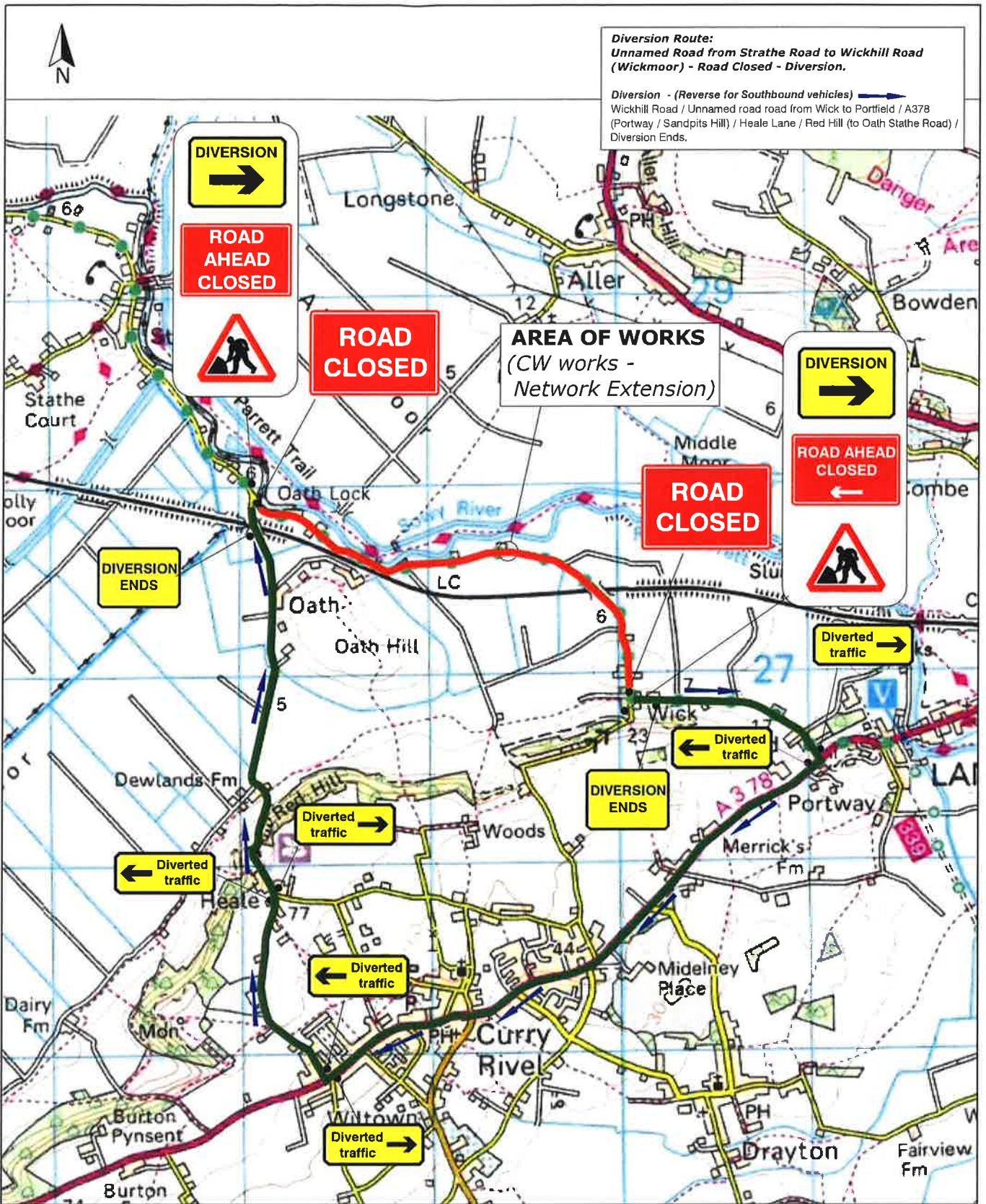
Advanced warning signs to be set out on approaches

DO NOT SCALE
 UNCONTROLLED WHEN PRINTED



Diversion Route:
 Unnamed Road from Strathe Road to Wickhill Road
 (Wickmoor) - Road Closed - Diversion.

Diversion - (Reverse for Southbound vehicles) 
 Wickhill Road / Unnamed road road from Wick to Portfield / A378
 (Portway / Sandpits Hill) / Heale Lane / Red Hill (to Oath Stathe Road) /
 Diversion Ends.



 Road to be closed
 Diversion Route

NOTES:

1. All signing and guarding to be set out in accordance with Chapter 8 of the New Roads and Street Works Act.
2. Works in *Carriageway - Network Extension (Duct / Fibre)*.
3. Method of Control - *Road Closure - Diversion*.
4. Diversion routes to be set out on all approaches.
5. Road plates to be held on site for emergency access.

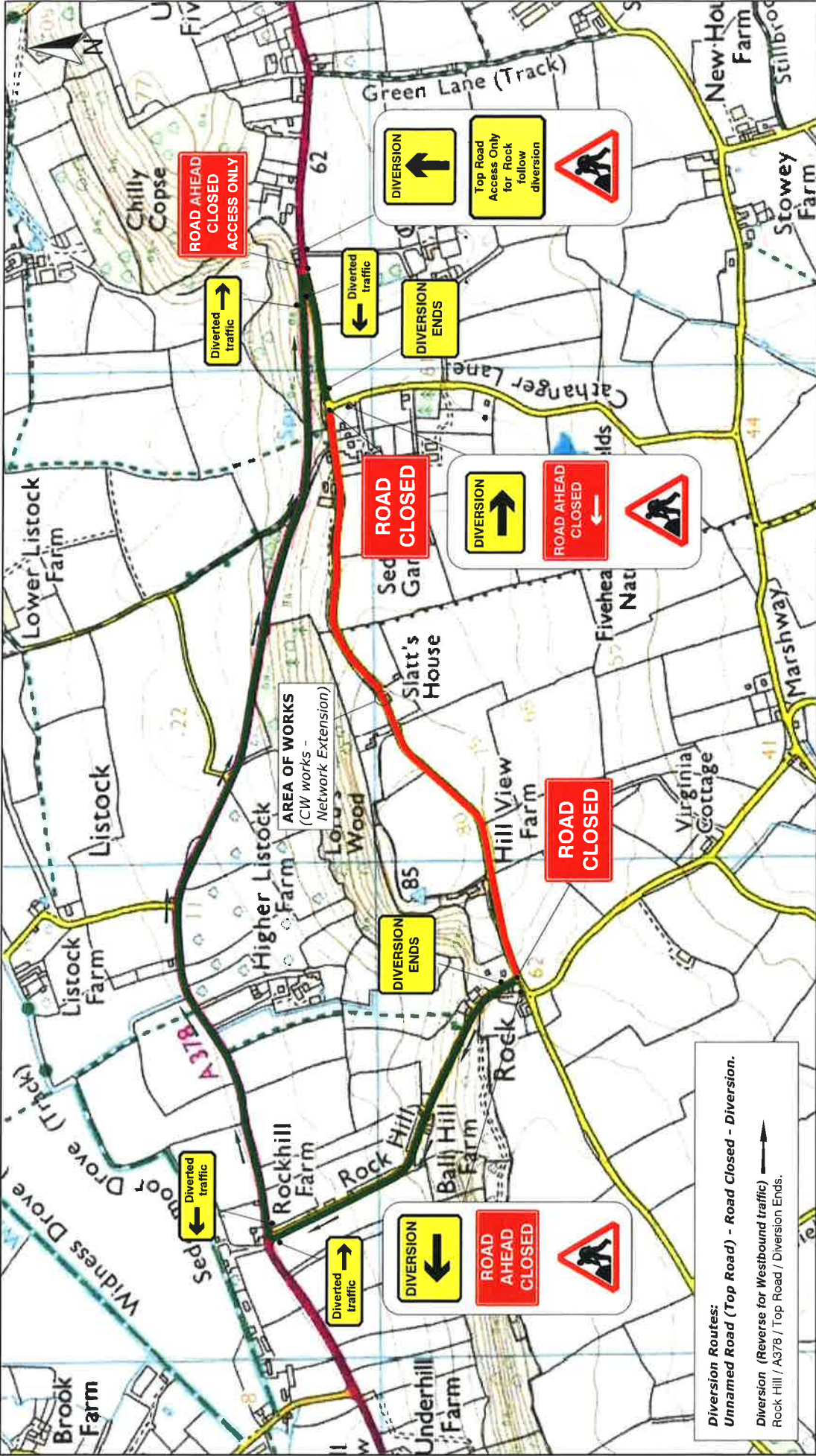
CLIENT:



PROJECT: **GIGACLEAR FIBRE NETWORK**

TITLE: TRAFFIC MANAGEMENT
 Unnamed Road from Strathe Road to Wickhill Road
 (Wickmoor) Bridgewater TA7 0JW
CARRIAGEWAY WORKS
 (Network Extension - Duct / Fibre)
ROAD CLOSURE - DIVERSION

Drawn: JP 09-07-18	Checked: CL 09-07-18	Scale: NTS
DRG.No. KIER-TM-GIGACLEAR-18-181-03	REV. 2.00	



CLIENT:




PROJECT: GIGACLEAR FIBRE NETWORK
TITLE: TRAFFIC MANAGEMENT
 TOP ROAD
 TAUNTON TA3 6SZ
CARRIAGEWAY WORKS
 (Network Extension - Duct / Fibre)
ROAD CLOSURE - DIVERSION

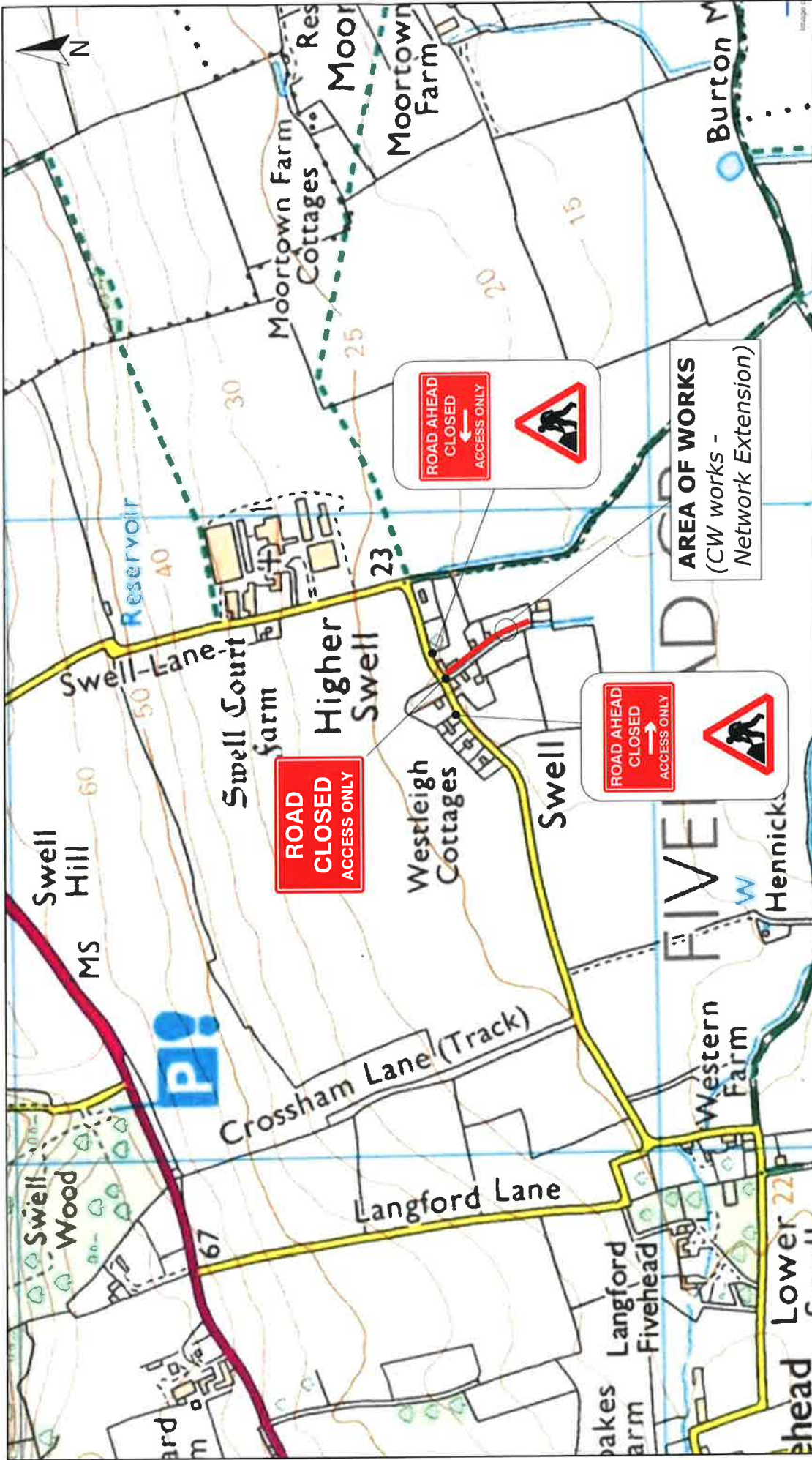
Drawn:	Checked:	Scale:
JP	CL	NTS
30-07-18	30-07-18	
DRG. No.	REV.	
KIER-TM-GIGACLEAR-18-181-37	2.00	

NOTES:

- All signing and guarding to be set out in accordance with Chapter 8 of the New Roads and Street Works Act.
- Works in Carriageway - Network Extension (Duct / Fibre).
- Method of Control - Road Closure - Diversion.
- Diversion routes to be set out.
- Road plates to be held on site for emergency access.

Diversion Routes:
 Unnamed Road (Top Road) - Road Closed - Diversion.
 Diversion (Reverse for Westbound traffic) →
 Rock Hill / A378 / Top Road / Diversion Ends.

Legend:
 Road to be closed (Red line)
 Diversion Route (Black line)



CLIENT:




PROJECT: GIGACLEAR FIBRE NETWORK
TITLE: TRAFFIC MANAGEMENT
 LOWER COTTAGE LANE
 (Higher Swell) TAUNTON TA3 6PZ
CARRIAGEWAY WORKS
 (Network Extension - Duct / Fibre)
ROAD CLOSURE

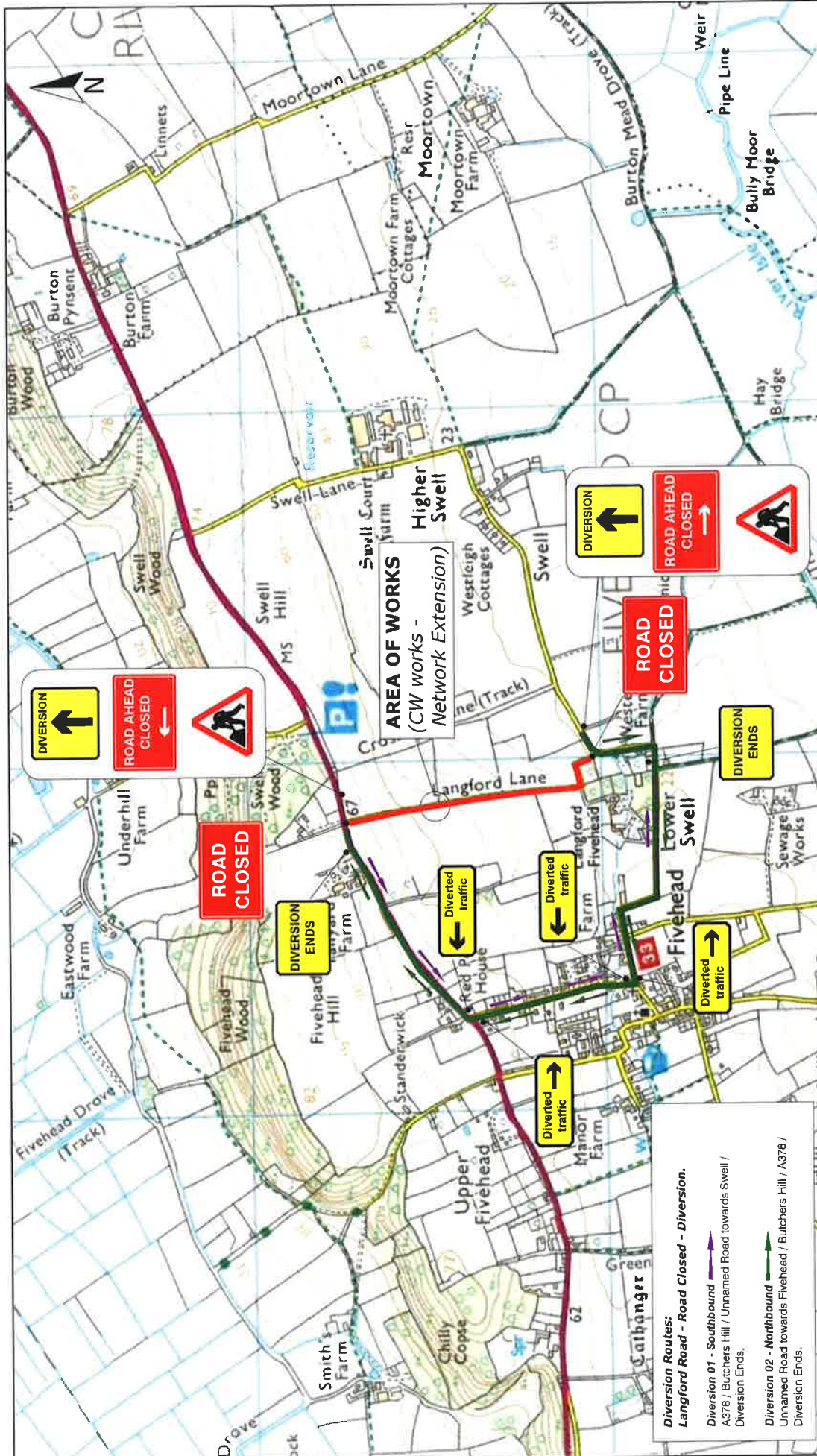
Drawn: JP	Checked: CL	Scale: NTS
09-07-18	09-07-18	
DRG.No.	KIER-TM-GIGACLEAR-18-181-08	REV.
		1.00

NOTES:

1. All signing and guarding to be set out in accordance with Chapter 8 of the New Roads and Street Works Act.
2. Works in Carriageway - Network Extension (Duct / Fibre).
3. Method of Control - Road Closure.
4. Road plates to be held on site for resident / emergency access.

Area of Works

—



PROJECT: GIGACLEAR FIBRE NETWORK
TITLE: TRAFFIC MANAGEMENT
 LANGFORD LANE
 FIVEHEAD TAUNTON TA3 6PH
CARRIAGEWAY WORKS
 (Network Extension - Duct / Fibre)
ROAD CLOSURE - DIVERSION

CLIENT: Gigaclear
 Ultrafast Fibre Broadband

KIER

Scale: NTS
REV: 1.00
Scale: NTS
REV: 1.00

Drawn: JP
Checked: CL
Date: 25-07-18
DRG.No: KIER-TM-GIGACLEAR-18-181-20

Notes:

- All signing and guarding to be set out in accordance with Chapter 8 of the New Roads and Street Works Act.
- Works in Carriageway - Network Extension (Duct / Fibre).
- Method of Control - Road Closure - Diversion.
- Road plates to be held on site for emergency access.